

SESSION : 1

CLASS : 5

SUBJECT : SOCIAL SCIENCE

CHAPTER NUMBER: 2

CHAPTER NAME : MAPS

SUBTOPIC : WHAT IS MAP?, DIFFERENT TYPES OF MAPS

CHANGING YOUR TOMORROW

LEARNING OBJECTIVE

To enable the learner to know about:

- Map
- Different kinds of map

RECAPITULATION

- **The globe and map**
- **Demerits of globe**
- **Need of maps**

What is Map?

- The origin of the word 'map' is from latin word 'mappo' which means a napkin.
- A map is a drawing of the Earth's surface, or a part of it, on a flat surface, such as a sheet of paper.
- All the information about one place can not be put in a single map.
-



What is Map?

- Different aspects of a place can be shown in different types of maps.
- The art and science of making maps is called cartography.
- A person who makes maps is called a cartographer.



Different types of Maps

- Maps can be drawn to show the whole world, a single continent, a country, a city, your neighbourhood, and even your school.
- They can be drawn in any size.
- A book of maps is called an atlas. We can find different maps in it.

Some of these are as follows:

- Political map
- Physical map

Political Map

Political maps show the location and the boundaries of different countries. Some of them also show the states within countries.



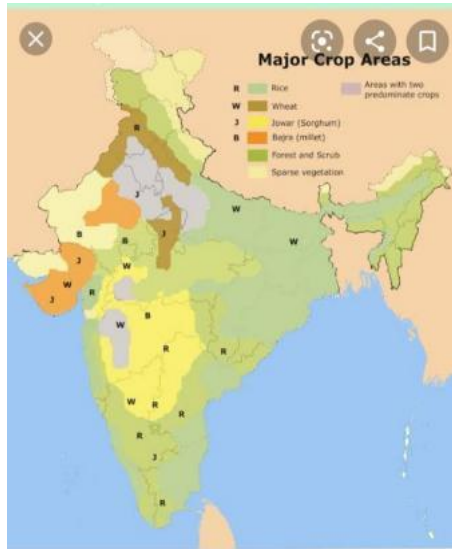
Physical Map

Physical maps show the landforms or physical features of an area, such as mountains, rivers, seas, plains, and deserts.

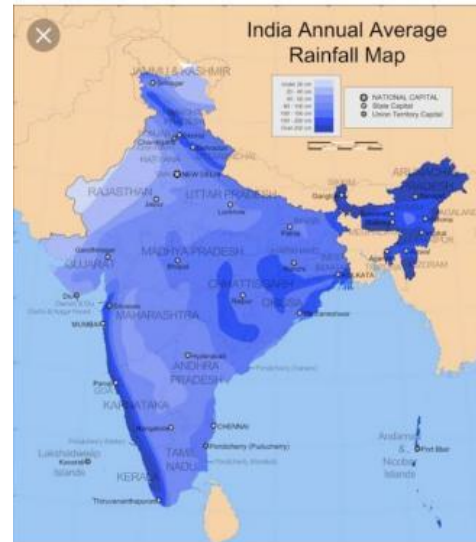


There are some other kinds of map like:-

Maps showing-



Crops grown in various places





Rainfall in different areas



India National Highways Network

When different kinds of maps are collected in a book, is called-



ATLAS

What is Map?

A map is a drawing of the Earth's surface, or a part of it, on a flat surface, such as a sheet of paper.

Different types of Maps

- Political map
- Physical map

Political Map

Political maps show the location and the boundaries of different countries. Some of them also show the states within countries.

Physical Map

Physical maps show the landforms or physical features of an area, such as mountains, rivers, seas, plains, and deserts.

DID YOU KNOW?

Claudius Ptolemy was a Greek geographer who lived in Egypt more than 2000 years ago created several maps of the world.



WHO CAN SAY?



I. Fill in the blanks

1. _____ map shows the different land forms in an area, such as mountains, rivers, seas, plains and deserts.
2. The science of making maps is called _____.
3. _____ is a representation of the earth, or a part of it, on a flat surface.

II. Cross out the wrong word from the bracket to make the sentence correct

1. (A globe/a map) is a model of the earth.
2. A map which shows the climate of a country is a (physical map/thematic map).
3. A book of maps is called (atlas/dictionary).

I. 1. Physical

2. Cartography

3. Map

II. 1. a map

2. physical map

3. atlas

III. Choose the correct answer:

1. Which of these maps will always have some errors?

- a. Map of your house**
- b. Map of your school**
- c. Map of your neighbourhood**
- d. Map of the world**

1. d. Map of the world

2. What does a political map show?

- a. Features such as mountains, plains and rivers**
- b. Roads, railway and airline routes.**
- c. Boundaries of countries, states and important cities.**
- d. Number of seats won by political parties in an election.**

2. c. Boundaries of countries, states and important cities.

<https://quizizz.com/admin/quiz/5e77d877352deb001cb787c1>

HOME WORK

Draw and colour a map of the world in project record

LEARNING OUTCOME

The learner will be able to :

- Know different kinds of maps
- Study different kinds of map

THANKING YOU
ODM EDUCATIONAL GROUP