



CLASS :IV

SUBJECT : (SOCIAL SCIENCE)

CHAPTER NUMBER: 3

CHAPTER NAME : The Northern Mountains

SUBTOPIC : Class test, Map Work

CHANGING YOUR TOMORROW

Website: www.odmegroup.org

Email: info@odmps.org

Toll Free: **1800 120 2316**

Sishu Vihar, Infocity Road, Patia, Bhubaneswar- 751024

LEARNING OBJECTIVE

Children will come to know

The physical features of the Northern Mountains

Parallel ranges of the Himalayas

Life in the Northern Mountains

Recapitulation

1. Name the northernmost range of the Himalayas.

Ans. Himadri is the northernmost range of the Himalayas.

2. What do you mean by pass? Give one example.

Ans. Mountains have low, passes, natural gaps called passes.

Example- Nathula in Sikkim

3. Define Glaciers.

Ans. Moving sheets of ice which give rise to several rivers are called Glaciers.

4. Name the highest peak in India.

Ans. The highest peak in India is Kanchenjunga in India.

5. The river Ganga starts from which glacier?

Ans. The river Ganga starts from Gangotri glacier.

6. What do you mean by Terai?

Ans. The area at the foothills of the Shiwalik Range is called the Terai.

CLASS TEST

WRITE IN ONE WORD

(1×5 = 5)

1. Earthen pot with burning coal carried by people of Kashmir in Winter.
2. A special crop of Kashmir.
3. The traditional loose kurta worn by the people of Kashmir.
4. A small boat in Kashmir mostly used for boating with pleasure, and as floating shops.
5. The highest mountain peak of the world.

ANSWER THE FOLLOWING QUESTIONS:

1. What do you mean by deforestation? (2 marks)
2. What do you mean by Kangri? (3 marks)
3. Write five points how Himalaya is very important for us. (5 marks)

ANSWERS:

1. What do you mean by deforestation? (2 marks)

Ans. The cutting down of trees in a large scale is called deforestation.

2. What do you mean by Kangri? (3 marks)

Ans. Kangri is an earthen pot with burning coal carried by people of Kashmir.

3. Write five points how Himalaya is very important for us.(5 marks)

Ans.

a) Himalayas protect us from the cold winds blowing from Central Asia.

b) The forests in the Himalayan region are home to several wild animals.

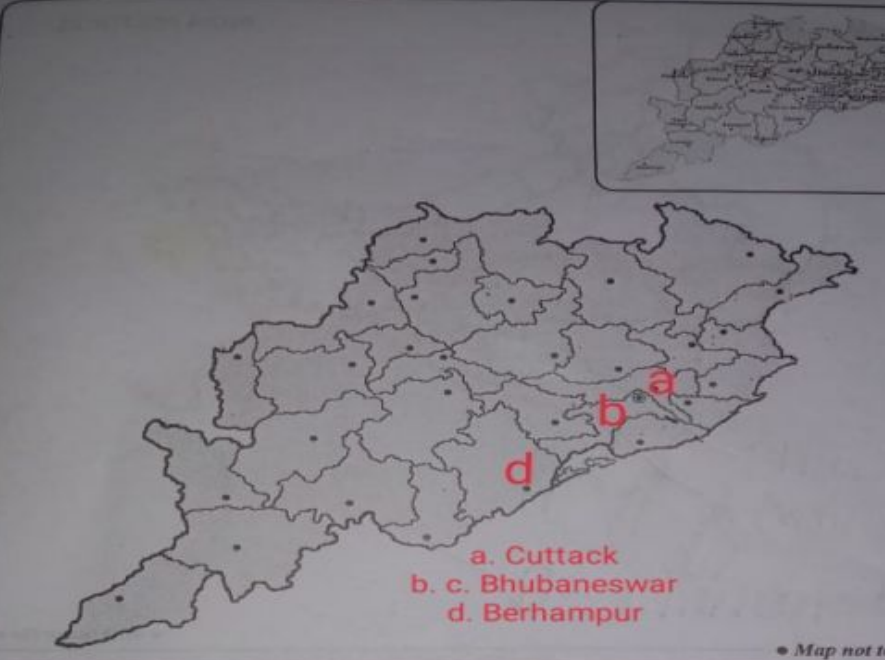
c) The Himalayas provide us with water.

d) The Himalayas act like a wall on our northern borders and protect our countries from enemies.

e)The Himalayas are the source of wood, medicines and other useful things.

MAP SKILL PAGE-1

1. ODISHA OUTLINE



a. Cuttack
b. c. Bhubaneswar
d. Berhampur

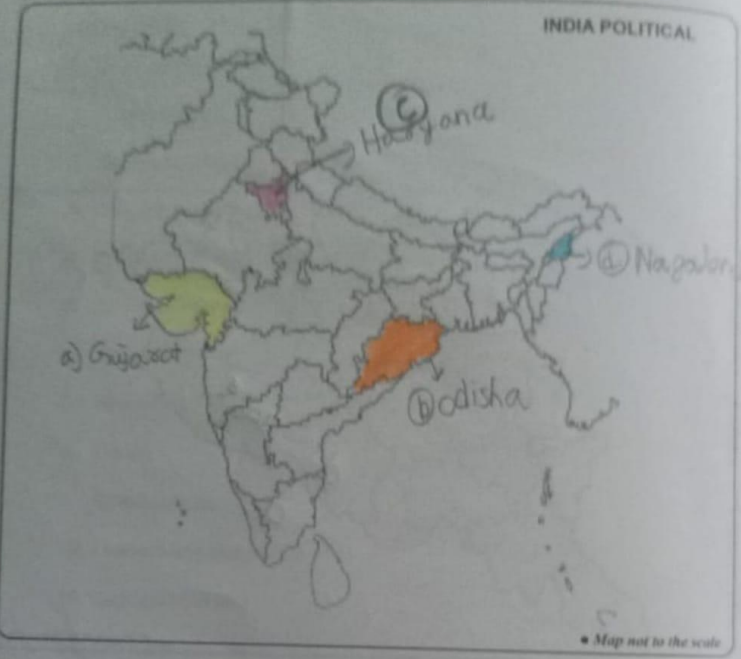
• Map not to

1. Draw slanting lines on the given map
 - a) Your native District
 - b) Indicate - the Capital of Odisha.
 - c) Point out the business Capital of Odisha.
 - d) Point out the Silk City of Odisha.

MAP SKILL PAGE-2

2. STATES OF INDIA.

INDIA POLITICAL

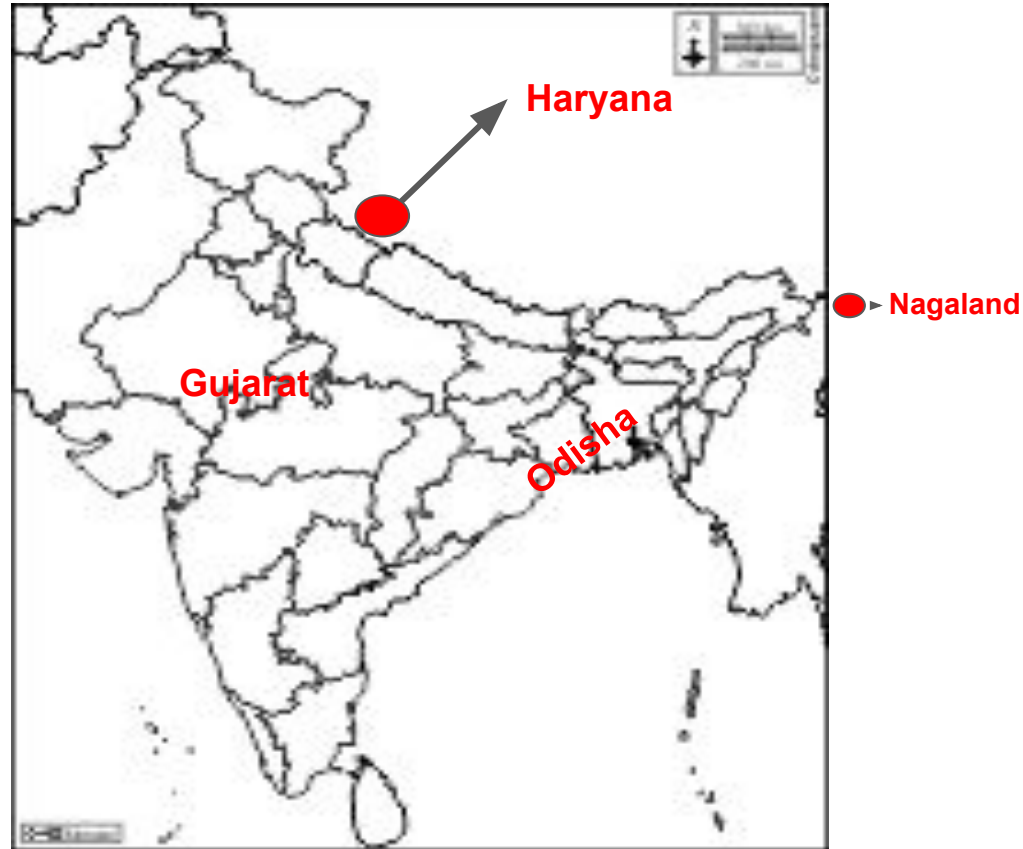


a) Gujarat
b) Odisha
c) Haryana
d) Nagaland

• Map not to the scale

1. On the given outline map, locate & colour the states like:

- Gujarat
- Your Native State
- Haryana
- Nagaland



Materials required for the next class activity

- 1. A4 size paper or colour paper.**
- 2. scale**
- 3. Glue/ fevicol**

HOMEWORK
No Homework

LEARNING OUTCOME:

Children will be able to know -

-Their measurable skills, abilities, knowledge or values they gained as a result of completing a given course or class.

THANKING YOU
ODM EDUCATIONAL GROUP