

**SESSION : 5**  
**CLASS : 03**  
**SUBJECT- SOCIAL SCIENCE**  
**CHAPTER NUMBER: 08**  
**CHAPTER NAME :OUR FESTIVALS**  
**SUBTOPIC :MCQ AND QUESTION AND ANSWER**

---

**CHANGING YOUR TOMORROW**

---

**Name the picture**



**BAISAKHI**

**Name the picture**



**ONAM**

**Name the picture**



**Dr S Radhakrishnan,**

**Name the picture**



**Jawaharlal Nehru**

**Name the picture**



**Religious Festivals**

## **A. Answer the following questions.**

### **1. Why do we call India a land of festivals?**

**Ans. India is called land of festivals because it has many festivals of different religions which are celebrated by all Indians .**

### **2. Why do we celebrate Independence Day?**

**Ans. We celebrate Independence day on 15th of August to remember the freedom fighters who sacrificed their lives for freedom of our country.**

### **3. How do we celebrate Republic day?**

**Ans- On 26<sup>th</sup> January we celebrate Republic Day every year. A grand parade is held at Rajpath. Tableaux from different states make the parade more attractive.**

# Answer the following questions.

4. What were the teachings of Gandhiji?

Ans. Non- violence and truth were the teaching of Gandhiji.

5. Name the main festivals of your state.

Ans- Rathayatra, Holi, Dussehra, Nuakhai are main festivals of Odisha.





## Multiple choice questions

1. Sewain is prepared on Eid-ul-Fitr.

- a. Srikhand b. Kheer c. Sewain

2. Holi is called the festivals of colours.

- a. Holi b. Diwali c. Bihu

3. Mahatma Gandhi is called the father of the nation.

- a. Son b. father c. brother

4. During Pongal people draw kolams to decorate their houses.

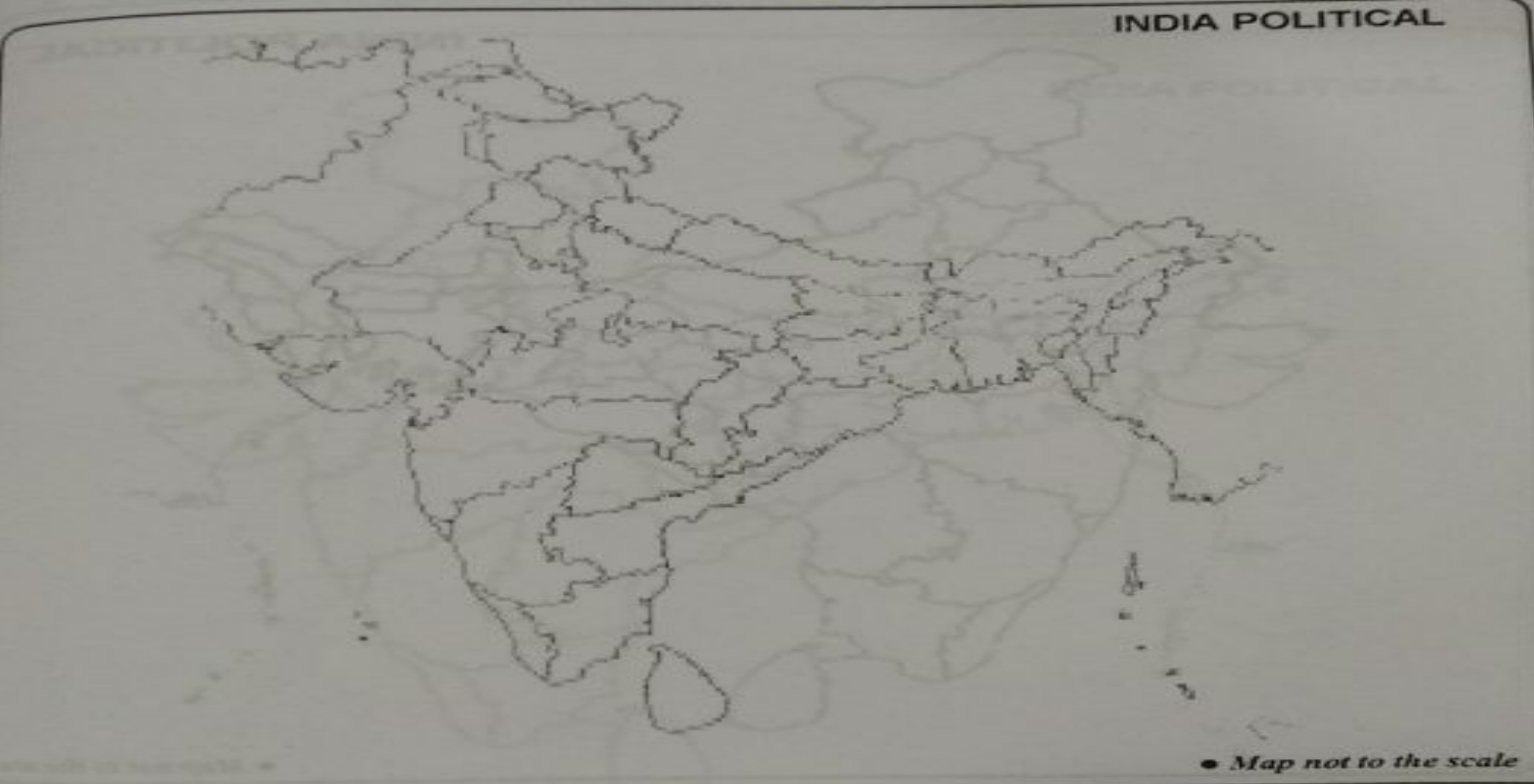
- a. Pongal b. Holi c. Bihu

5. Teachers Day is celebrated on the birthday of . Dr. Radhakrishna

- a. Mahatma Gandhi b. Jawaharlal Nehru c. Dr. Radhakrishna

# MAP SKILL

7. DRAW SLANTING LINE



INDIA POLITICAL

● Map not to the scale

1. Draw slanting line on

- a) Gujarat
- b) Andhrapradesh
- c) Sikkim
- d) Kerala

7

## India

### States and Union Territories

- State Capital
- Union Territory Capital



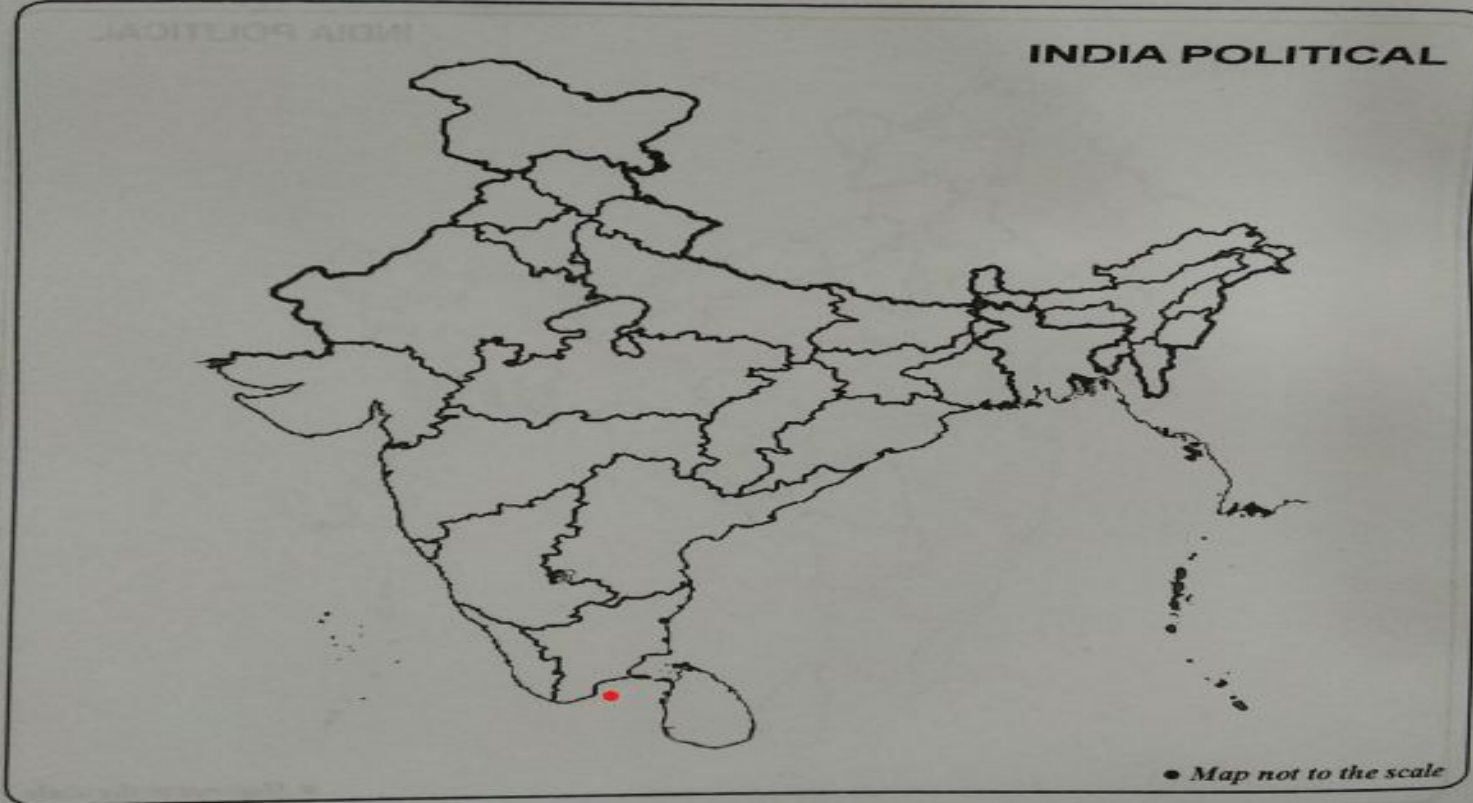
States and Union Territories:

- Ladakh (Leh)
- Jammu and Kashmir (Srinagar)
- Himachal Pradesh (Shimla)
- Punjab (Chandigarh)
- Haryana (Chandigarh)
- Uttarakhand (Dehradun)
- Uttar Pradesh (Lucknow)
- Rajasthan (Jaipur)
- Madhya Pradesh (Bhopal)
- Gujarat (Gandhinagar)
- Chhattisgarh (Raipur)
- Odisha (Bhubaneswar)
- Telangana (Hyderabad)
- Karnataka (Bengaluru)
- Andhra Pradesh (Amaravati)
- Tamil Nadu (Chennai)
- Kerala (Thiruvananthapuram)
- Puducherry (Karaikal)
- West Bengal (Kolkata)
- Jharkhand (Ranchi)
- Bihar (Patna)
- Assam (Dispur)
- Mizoram (Aizawl)
- Manipur (Imphal)
- Nagaland (Kohima)
- Assam (Dispur)
- Meghalaya (Shillong)
- Mizoram (Aizawl)
- Goa (Panaji)
- Daman and Diu (Diu)
- Dadra and Nagar Haveli (Daman)
- Maharashtra (Mumbai)
- Goa (Panaji)
- Lakshadweep (Kavaratti)
- Andaman and Nicobar Islands (Port Blair)

Arabic Sea, Bay of Bengal, Indian Ocean

# MAP SKILL

## 8. DRAW SLEEPING LINE



1. Draw sleeping line on :

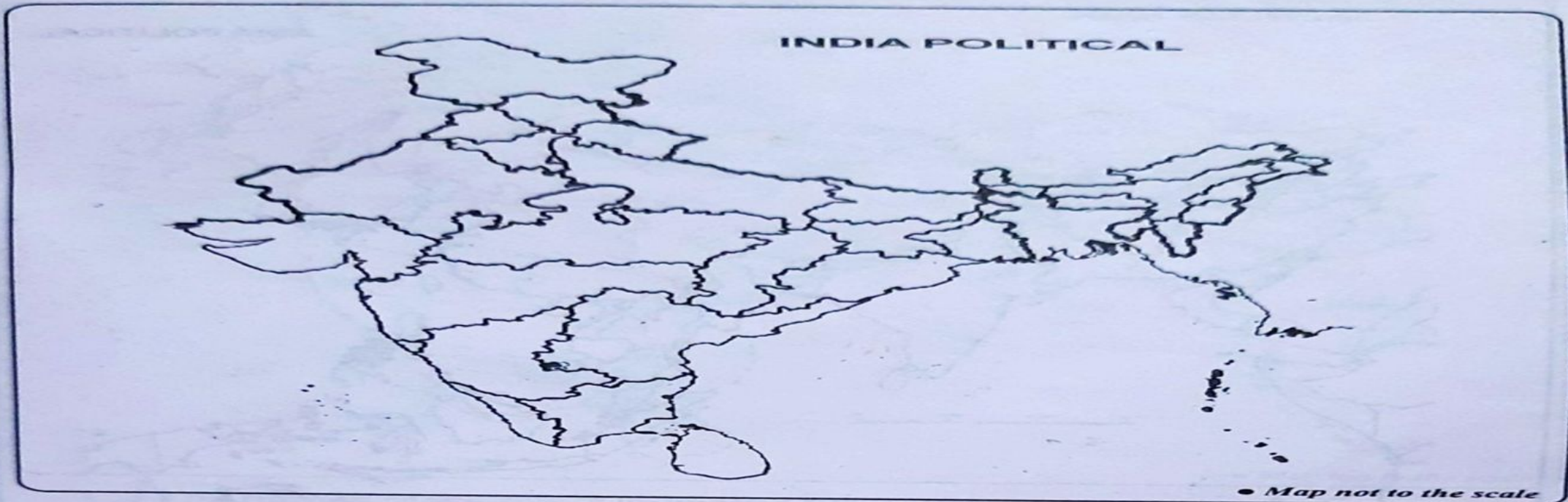
- a) Odisha
- b) Gujarat
- c) Punjab
- d) Assam



# MAP SKILL

ODM MAP SKILL

9. PUT RED COLOUR ON UNION TERRITORIES



- a) Puducherry
- b) Andaman & Nicobar
- c) Daman & Diu
- d) Chandigarh

9

elge cancher

# LEARNING OUTCOME :

**Learner will be able to know:**

- **solve the different types of questions**

**THANKING YOU**  
**ODM EDUCATIONAL GROUP**