

**SESSION : 1**

**CLASS :V**

**SUBJECT : (SOCIAL SCIENCE)**

**CHAPTER NUMBER: 2**

**CHAPTER NAME : MAPS**

**SUBTOPIC : What is Map?, Different types of maps**

---

**CHANGING YOUR TOMORROW**

---

# LEARNING OBJECTIVE

Children will be able to:

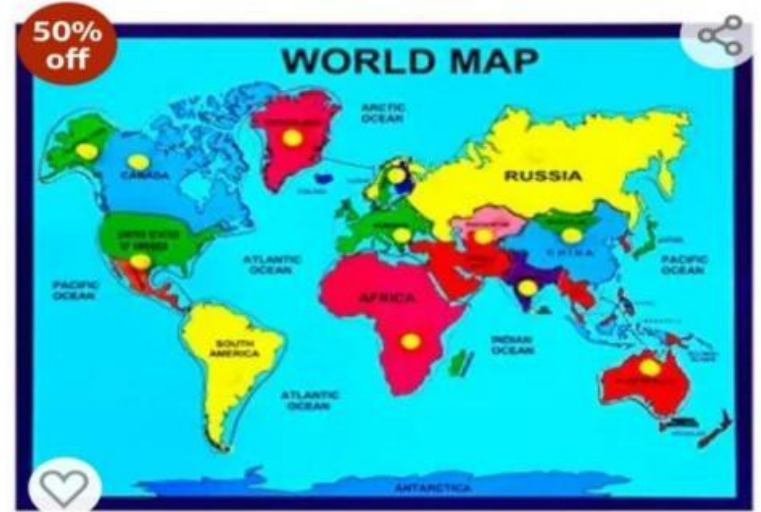
- Know about map
- Know about different kinds of map

## RECAPITULATION:

1. The globe and map.
2. Demerits of globe.
3. Need of map.

## What is Map?

The origin of the word 'map' is from latin word 'mappo' which means a napkin. A map is a drawing of the Earth's surface, or a part of it, on a flat surface, such as a sheet of paper. All the information about one place can not be put in a single map. Different aspects of a place can be shown in different types of maps. The art and science of making maps is called **cartography**. A person who makes maps is called a **cartographer**.



## **Different types of Maps:**

**Maps can be drawn to show the whole world, a single continent, a country, a city, your neighbourhood, and even your school. They can be drawn in any size. A book of maps is called an atlas. We can find different maps in it. Some of these are as follows:**

- Political map**
- Physical map**

## Political Map:

Political maps show the location and the boundaries of different countries. Some of them also show the states within countries.



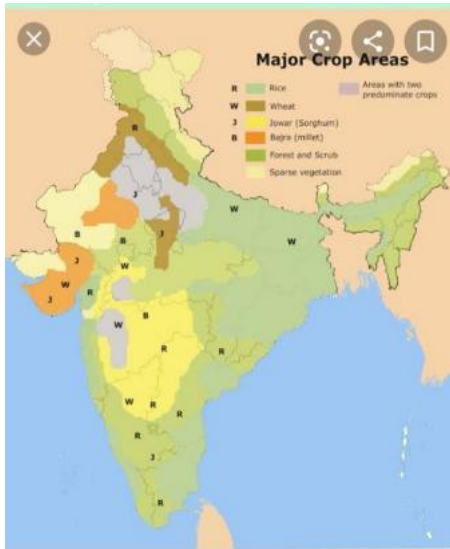
## Physical Map:

Physical maps show the landforms or physical features of an area, such as mountains, rivers, seas, plains, and deserts.

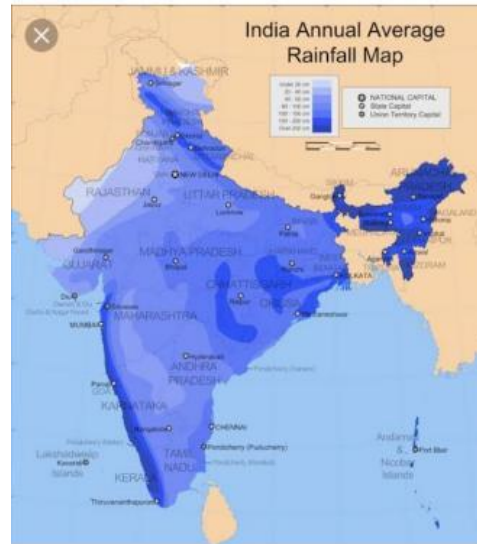


# There are some other kinds of map like:-

Maps showing-



Crops grown in various places

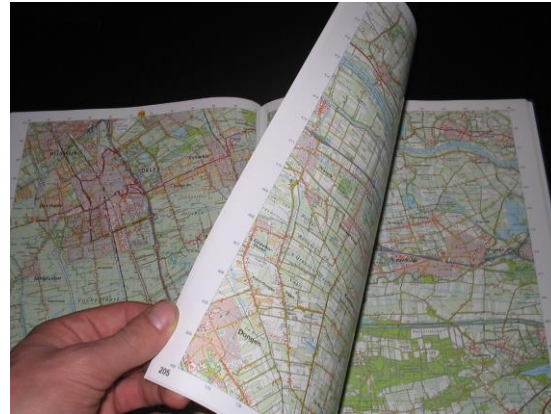



Rainfall in different areas



India National Highways Network

When different kinds of maps are collected in a book, is called-



**ATLAS**



## SUMMING UP:

### What is Map?

A map is a drawing of the Earth's surface, or a part of it, on a flat surface, such as a sheet of paper.

### Different types of Maps:

-Political map

-Physical map

#### Political Map:

Political maps show the location and the boundaries of different countries.

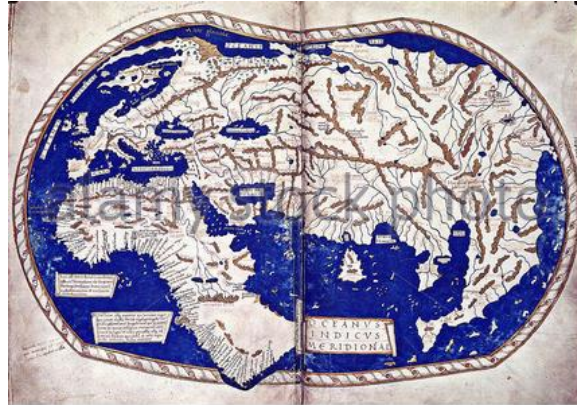
Some of them also show the states within countries.

#### Physical Map:

Physical maps show the landforms or physical features of an area, such as mountains, rivers, seas, plains, and deserts.

## DID YOU KNOW?

Claudius Ptolemy was a Greek geographer who lived in Egypt more than 2000 years ago created several maps of the world.



WHO CAN  
SAY?



Copyrights

### **I.Fill in the blanks:**

1. \_\_\_\_\_ map shows the different land forms in an area, such as mountains, rivers, seas, plains and deserts.
- 2.The science of making maps is called \_\_\_\_\_.
3. \_\_\_\_\_ is a representation of the earth, or a part of it, on a flat surface.

### **II.Cross out the wrong word from the bracket to make the sentence correct:**

- 1.(A globe/a map) is a model of the earth.
- 2.A map which shows the climate of a country is a (physical map/thematic map).
- 3.A book of maps is called (atlas/dictionary).

### **III.Choose the correct answer:**

- 1.Which of these maps will always have some errors?
  - a.Map of your house
  - b.Map of your school
  - c.Map of your neighbourhood
  - d.Map of the world
- 2.What does a political map show?
  - a.Features such as mountains, plains and rivers
  - b.Roads, railway and airline routes.
  - c.Boundaries of countries, states and important cities.
  - d.Number of seats won by political parties in an election.

## **ANSWERS:**

### **I.Fill in the blanks:**

- 1. Physical**
- 2. Cartography**
- 3. Map**

### **II.Cross out the wrong word from the bracket to make the sentence correct:**

- 1. a map**
- 2. physical map**
- 3. atlas**

### **III.Choose the correct answer:**

- 1. d.Map of the world**
- 2.c.Boundaries of countries, states and important cities.**

## **HOME WORK**

**Draw and colour a map of the world in project record**

## **LEARNING OUTCOME:**

**By the end of this class, students will be able to:**

- Know different kinds of maps**
- Study different kinds of map**

**THANKING YOU**  
**ODM EDUCATIONAL GROUP**