

SESSION : 1

CLASS : III

SUBJECT- SOCIAL SCIENCE

CHAPTER NUMBER: 03

CHAPTER NAME :CONTINENTS AND OCEANS

SUBTOPIC : INTRUDUCTION, MAPS AND GLOBES

CHANGING YOUR TOMORROW

Learning Objective

To enable the learner to:

- Know about map and globe
- Know about shape of the Earth

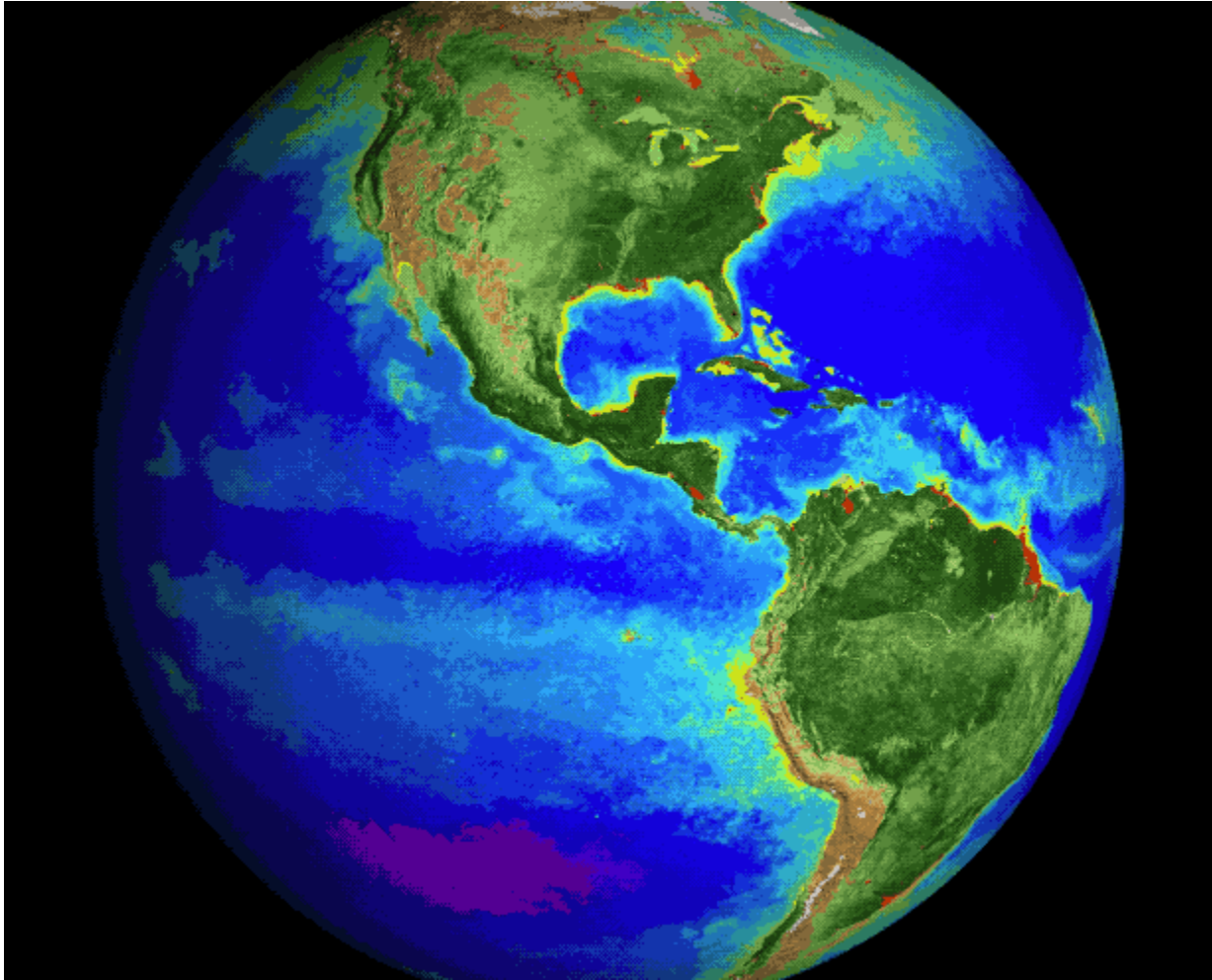
Where do we live



We live on the planet Earth.

How Life Began

Shape of the Earth



**Earth looks like
a huge ball.**

GLOBE



- **Globe is a man made three dimensional model of Earth.**
- **Globe shows the exact position of continent, country, ocean seas**
- **We can rotate to see the different places.**
- **However globe is not big enough to show all the places detail.**

MAPS

- **Maps are two dimensional representation of globe.**
- **A map is a representation or a drawing of the earth's surface, or a part of it, on a flat surface.**
- **It helps us identify the places and locations within an area helping us to navigate from one place to another.**



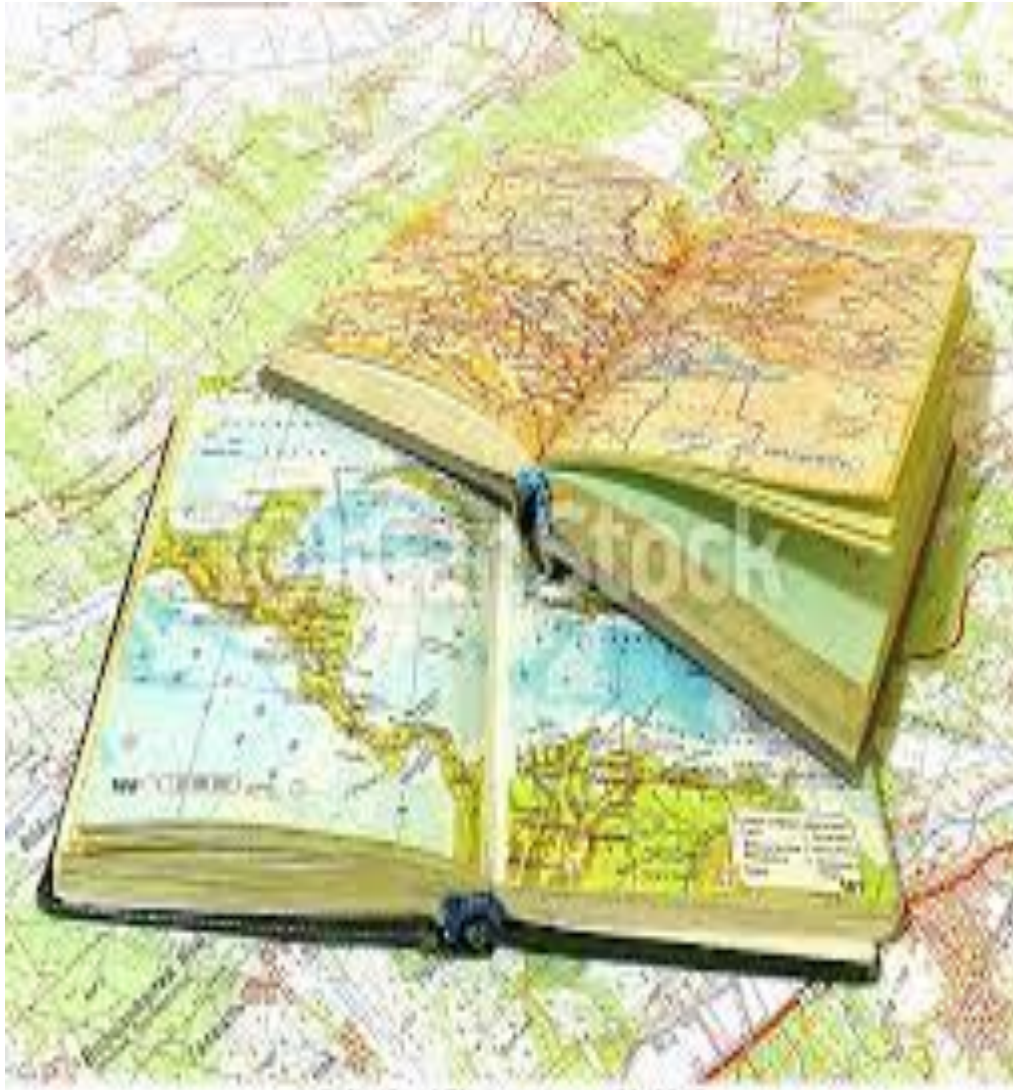
India Map



World Map



ATLAS



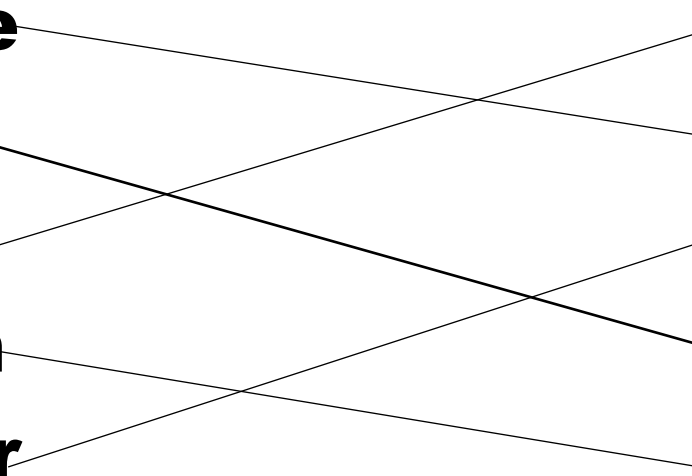
© CanStockPhoto.com - csp2040842

- An **atlas** is a book of maps.
- An **atlas** has a table of contents, an index, and a map key, which help you find information in an **atlas**.
- Atlases are also available in multimedia format.

Match the Following

A

B

- | | |
|----------------|----------------------------------|
| • Globe | • A book of maps |
| • Maps | • A model of Earth |
| • Atlas | • Blue |
| • Earth | • A drawing part of Earth |
| • Water | • Living planet |
- 

Summary

- ❖ An **atlas** is a book of maps.
- ❖ Globe is a man made three dimensional model of Earth.
- ❖ A map is a representation or a drawing of the earth's surface.

Learning outcome

Learner will able to know

- Shape of the Earth
- About globe and map

THANKING YOU
ODM EDUCATIONAL GROUP