

WELCOME TO ONLINE CLASS

SESSION : 8

CLASS : III

SUBJECT- SOCIAL SCIENCE

CHAPTER NUMBER: 04

CHAPTER NAME :OUR COUNTRY INDIA

SUBTOPIC : Map skill and activity



CHANGING YOUR TOMORROW

LEARNING OBJECTIVE :

TO ENABLE THE CHILDREN TO MAP WORK

Answer the following.

1. Name any five rivers of India.

Ans-Rivers in India are Ganga, Yamuna, Krishna, Kaveri, Godavari.

2. Name any two groups of islands, which are parts of India.

Ans-Two groups of Island are Andaman and Nicobar Island and Lakshadweep Island.

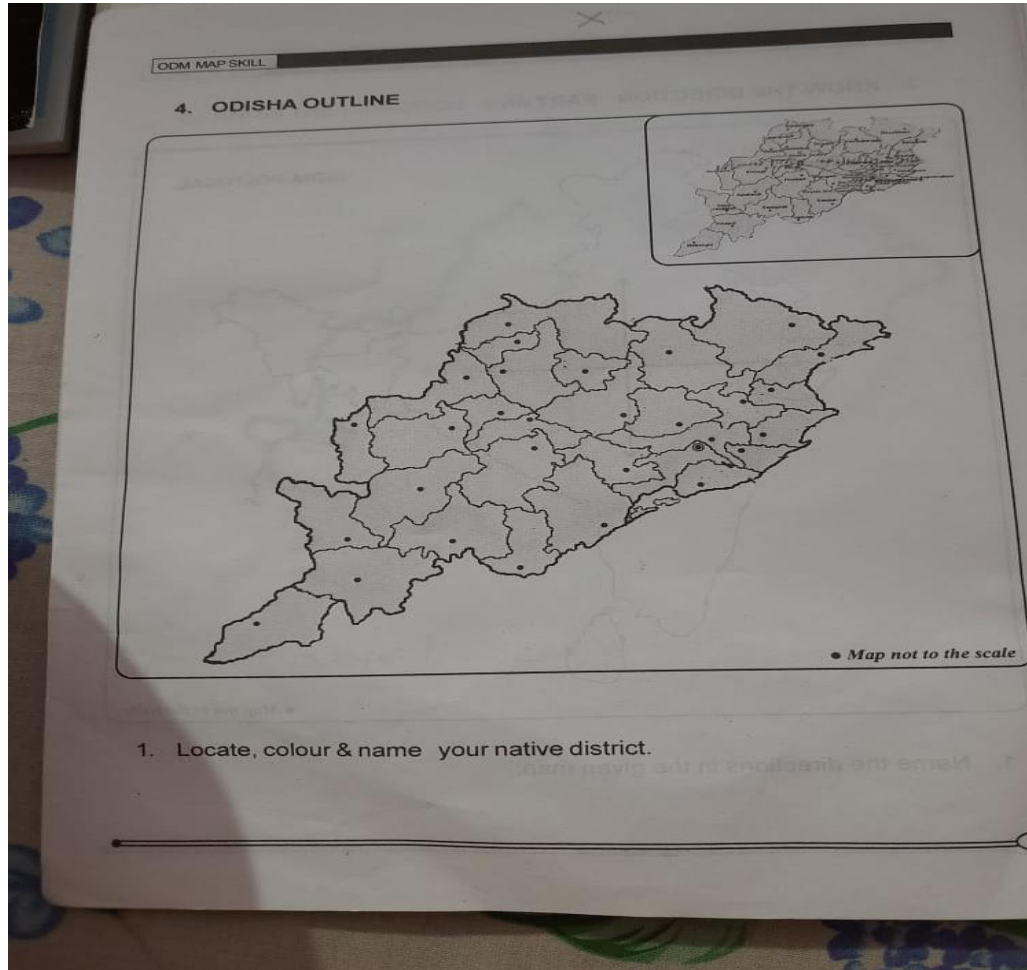
3. Why are the northern plains thickly populated?

Ans- Northern Plains are thickly populated because the soils are very fertile and fertile soils provide a good place for cultivating crops. Also, the plains are surrounded by rivers like Ganga and Yamuna.

4. In which region of India do you live? What kind of climate do you have in the place that you live in?

Ans- We live in coastal region. In this place we have moderate climate neither too hot nor too cold.

MAP SKILL

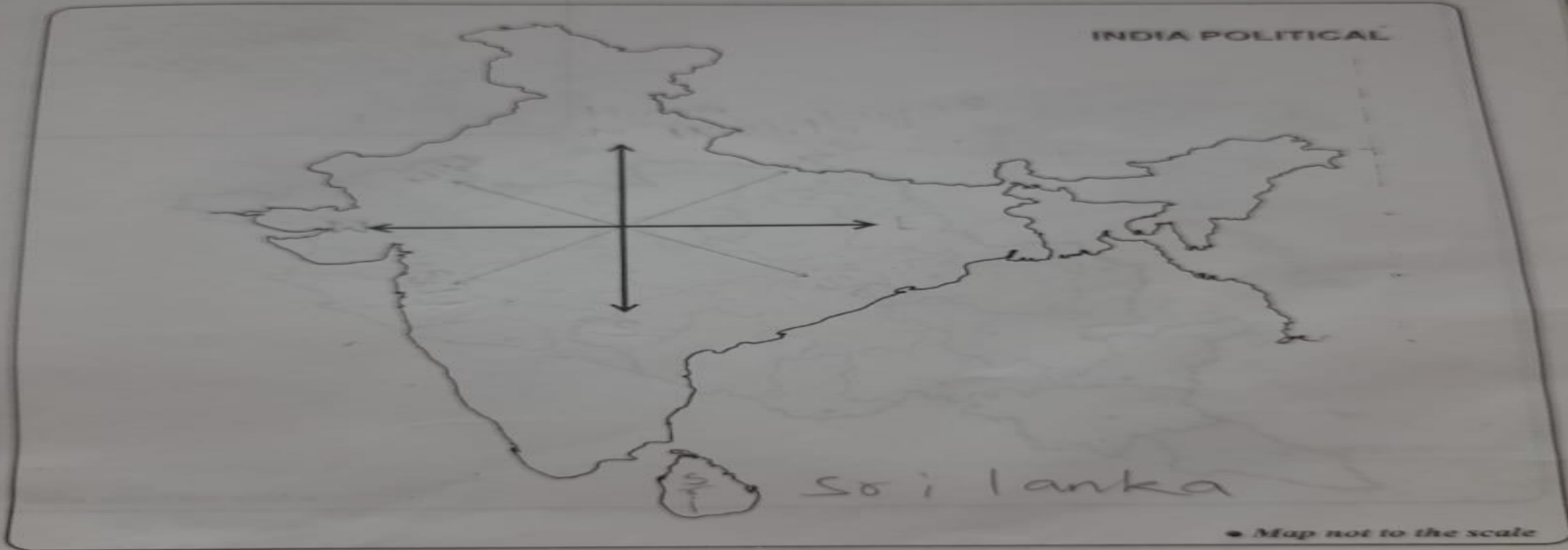


MAP SKILL

3. KNOW THE DIRECTION - PART III

ODM MAP SKILL


INDIA POLITICAL



1. Name the directions in the given map.

Land Forms

Mountain



Plain



Valley



Island



Peninsula



Ocean



River



Lake



Geography: Mapping Water & Landforms



River



Mountain



Pond



Desert



Lake



Hill



Ocean






Plain
Valley



Coast





LEARNING OUTCOME :

Students will be able identify states in India map

THANKING YOU
ODM EDUCATIONAL GROUP