

# WELCOME TO THE ONLINE CLASS

**CLASS: 4**

**SESSION NO.: 2**

**SUBJECT: SOCIAL SCIENCE**

**TOPIC: CH-3 THE NORTHERN MOUNTAINS**

**SUB TOPIC: THE HIMADRI OR GREATER HIMALAYAS**

---

**CHANGING YOUR TOMORROW**

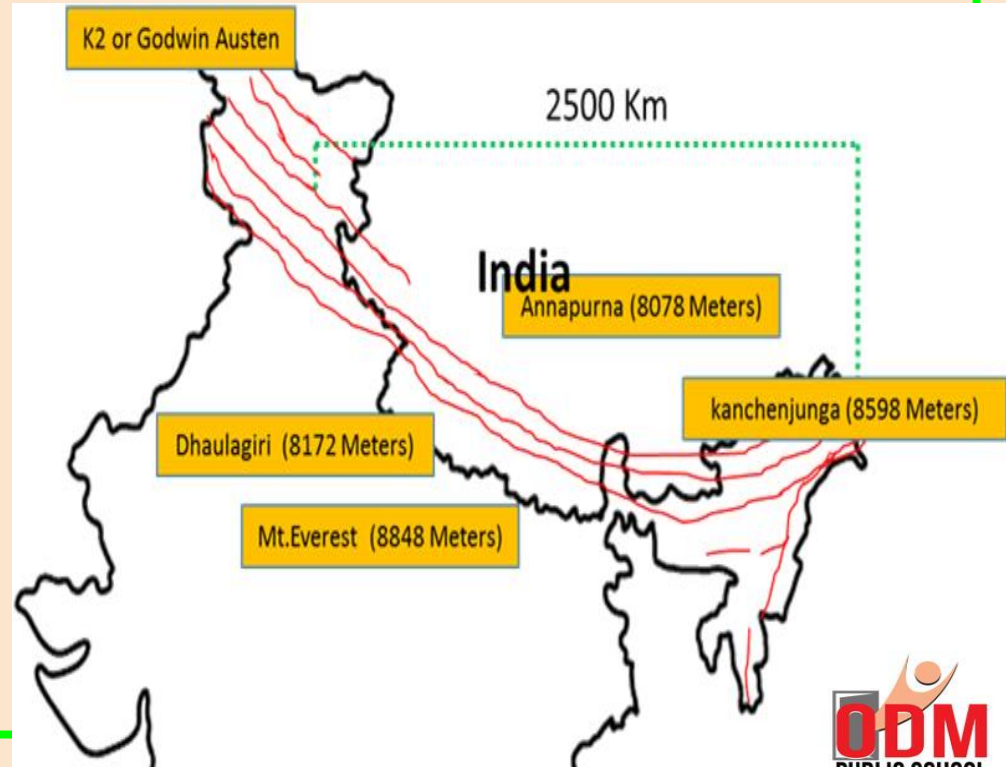
---

The Northern mountain lie along the northern and north-eastern edge of India.

It consist of several parallel ranges .

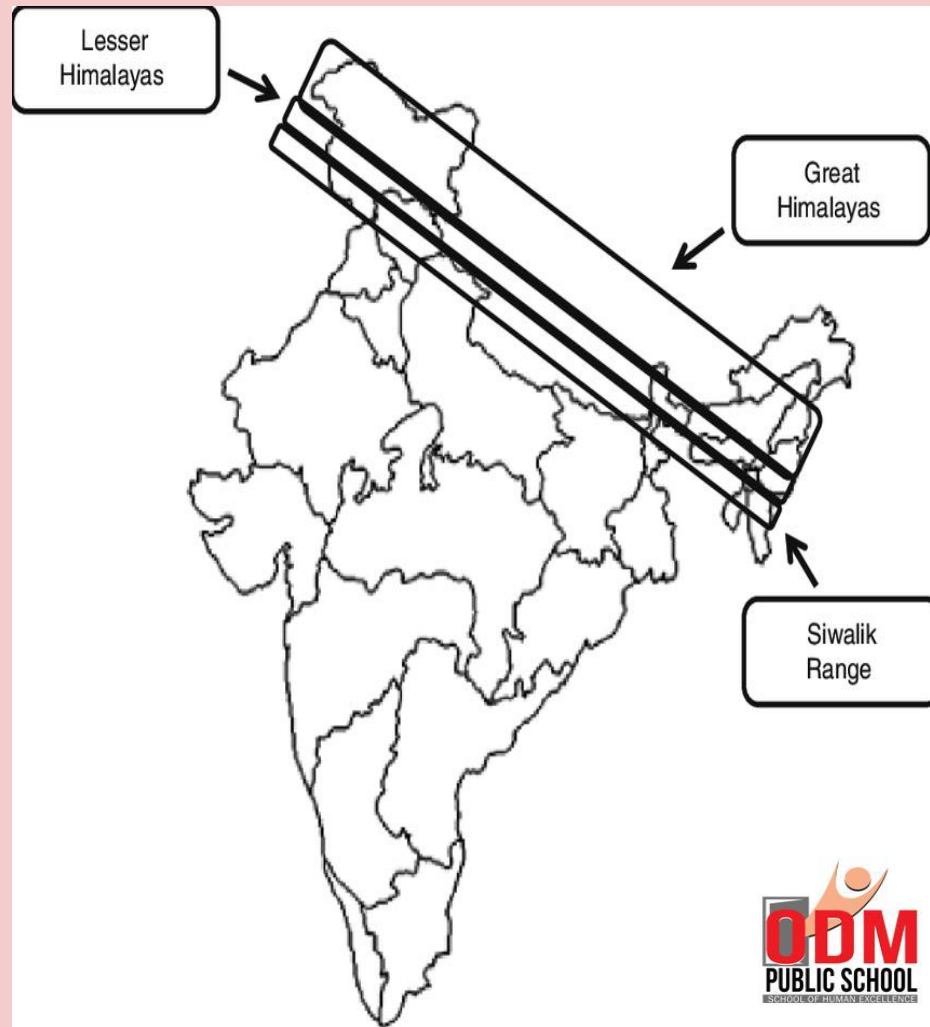
The main among them are:-

- ❑ The Karakoram
- ❑ Ladakh
- ❑ The Himalayas



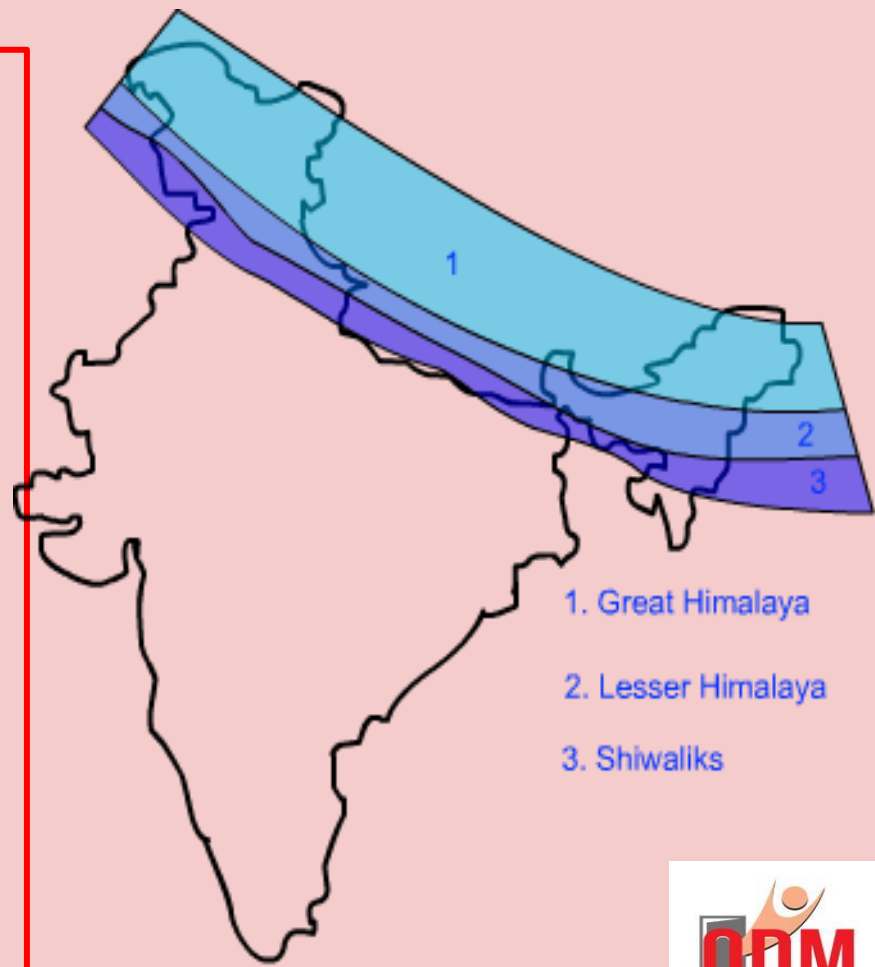
**The Himalayas consists of three mountain ranges that run parallel to each other.**

- ❑ **The Himadri or the Greater Himalayas**
- ❑ **The Himachal or the Middle Himalayas.**
- ❑ **The Shivalik or the Outer Himalayas**



## The Himadri or Greater Himalayas

- ❑ This is the northern-most range of the Himalayas.
- ❑ It is the highest of the three ranges, and contains all the highest peaks including Mount Everest
- ❑ Most peaks in the Himadri remain permanently covered with snow.
- ❑ Kanchenjunga and Annapurna are two of the highest mountain peaks of these ranges.
- ❑ Kanchenjunga (8586 metres) is the highest peak in India.



- ❑ **Kanchenjunga and Annapurna are two of the highest mountain peaks of these ranges.**
- ❑ **Kanchenjunga (8586 metres) is the highest peak in India.**



**The second highest mountain Peak in the world is Mount Godwin Austen (also called K2). It is 8611 m high, and it lies in the Karakoram Range.**

**The Karakoram lies north of the Himalayas.**

# States covered by the northern mountains:

**Jammu and Kashmir**

**Ladakh**

**Uttarakhand**

**Himachal Pradesh**

**Arunachal Pradesh**

**Manipur**

**Meghalaya**

**Mizoram**

**Nagaland**

**Sikkim**

**Tripura**

**Assam**

**West Bengal**



# 10 HIGHEST MOUNTAIN PEAK OF THE WORLD

1. **Mount Everest - Nepal- 8848m**
2. **Mt K2 - Pakistan - 8,611m- Pakistan**
3. **Mt Kanchenjunga- 8,586m- Nepal-India border**
4. **Mt Lotse - 8,516m- Nepal**
5. **Mt Makalu- 8,481m- Nepal**
6. **Mt Cho Oyo- 8,201m-Nepal-China border**
7. **Mt Dhaulagiri- 8,167m- Nepal**
8. **Mt Manashu- 8,163m- Nepal**
9. **Nanga Parbat- 8,126m - Pakistan**
10. **Mt Annapurna- 8,091m- Nepal**



# HOMework

Define “A Pass” Write the names of two passes in Himalayan Ranges in the project record.

**THANKING YOU**  
**ODM EDUCATIONAL GROUP**

