


CHAPTER - 2

MAPS WORKSHEET



I. Fill in the blanks

① A globe is a representation of the Earth.

② Physical maps shows different landforms of the earth.

③ The Science of making maps - Cartography

④ Map is a representation of the earth, or a part of it, on a flat surface.

⑤ A map's map scale shown as a line with division marked on it is called Linear Scale.

II. Cross out the wrong word from the bracket to make the sentence correct.

① (~~A globe~~ globe / a map is a model of the earth.)

② A globe is a model of the earth. A map which shows the climate of a country is a (physical map / thematic map).

~~A globe~~ A map which shows the climate of a country is a thematic map

③ Pictures or signs used in a map to represent something from the real world. (Legend / Symbol)

Pictures or signs used in a map to represent something from the real world is symbols.

④ A Book of maps is called (Atlas / dictionary)

A Book of maps is called Atlas.

⑤ (yellow / red) colours shows plateaus on map.

yellow colours shows plateaus on map

III) Choose the correct answer.

① Which of these maps will always have some errors.

① Map of your house

② Map of your school

③ Map of your neighbourhood

④ Map of your world

2) What does a ~~map~~ political map shows?

(a) Features - Such as mountains, plains and rivers.

(b) Roads; Railway; and airline routes.

(c) Boundaries of countries; States and ~~in~~ important cities.

(d) Number of seats won by political parties in an election.

3) On a map, 1000 km is shown as 1 cm. The scale of the map is

(a) 1000 km : 1 cm.

(b) 1 cm : 1000 m.





(c) 100 km : 1 cm.

(d) 1 cm : 100 km.


4 Blue colour in a map always shows:

- (a) Plain land
- (b) Hills
- (c) water bodies
- (d) Marshy land

5 Which of these symbols represents a boundary between countries?

- (a) 
- (b) 
- (c) 
- (d) 

Match it

1	light blue	→	(c) shallow water
2	physical maps	→	(e) Green
3	Arrow marked N on map	→	(b) North
4	plains	→	(d) mountains and rivers
5		→	(a) railway line