


Maps

429-1

Worksheet-6




1. Fill in the blanks:

1. A globe is a representation of the Earth.

2. ~~Physical~~ ^{Physical} map shows different land forms in an area.

3. The science of making maps is called cartography.


4. Map is a representation of the earth or a part of it on a flat surface.

5.  A map scale shown as a line with divisions marked on it is called Linear scale.

11. Cross out the wrong word from the bracket

to make the sentence correct:

1. (A globe / a map) is a model of the earth.
2. A map which shows the climate of a country is a (physical map / thematic map).
3. Pictures or signs used in a map to represent something from the real world are (legend / symbols).
4. ~~Pictures~~
4. A book of maps is called (atlas / dictionary).
5. (Yellow / Red) colour shows plateaus on map.



III. Choose the correct answers:

1. Which of these maps will always have some errors.

Ans Map of the world.

2. What does a political map show?

Ans Boundaries of countries, states and important cities.

3. On a map, 1000 km is shown as 1 cm. The scale of a map.

Ans 1000 km : 1 cm

4. Blue colour in a map always shows:

Ans Water Bodies

5. Which of these symbols represents a boundary between countries?

Ans



Match it:

1. Light blue

5. railway way

2. Physical map

3. North

3. Arrow marked W on map

swallow
1. water

4. Plains

mountains
2. ~~S~~ rivers

5. - - | - - | - - |

4. green