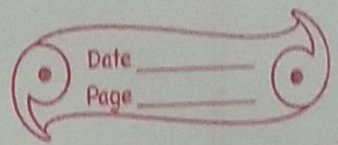


# Maps



Q 1. An Atlas is a book of maps.

2. The ratio of distance on a map to actual distance is known as the scale of the map.

3. on a map, high mountains are shown in Dark brown

4. on a map, the use of the colour blue shows water bodies

5. shapes or signs used to represent features on a map are called symbol.

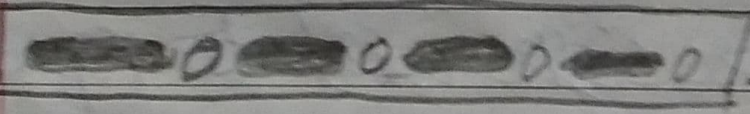

6. on a map drawn to a scale of 1 centimetre : 100 kilometres, a distance of five centimetres on the map



Means an actual distance of 500 kilometres.

7. If north is at the <sup>top</sup> in a map, west is to the left.

B. Match the columns.

- |  |                                   |
|--|-----------------------------------|
| 1. Arrow marked N on the map   | a. Green                          |
| 2. 1 centimetre : 1 kilometre  | b. bridge                         |
| 3. plains  | c. North                          |
| 4.  | d. Map scale                      |
| 5.  | e. boundary between two countries |



C.W  
4/05/21

c. Answer the following questions.

1. Ans- we generally use a map rather than a globe to study the Earth because

- It is easy to carry a map around
- A map can show the entire surface of the Earth at a ~~globe~~ glance.
- A map can show any number of details depending on its ~~place place~~ scale.

2. Ans- A map of the Earth will have





errors in the <sup>shape</sup> and size of places shown on the map because we cannot ~~flatten~~ flatten out ~~of~~ the Earth's ~~so~~ surface and show it accurately.

3. Ans usually maps are drawn with north at the top. Most maps indicate North with an arrow marked N. If you know where north is, it is easy to find south, east and west. If north is at the top, then south is at the bottom, east



is to right, and west to the left.

4 Ans-scale of a map shows the ratio between distances on a map to the actual distance on the ground.





C.W  
11/05/21

5. Ans standard colours used in the maps are:- Blue, brown, yellow and green

- Deep blue shows deep waters.
- Light blue shows shallow waters.
- Dark brown shows high mountains.
- Light brown shows lower mountains and hills.
- Yellow shows plateaus.
- Green shows plains and lowlands.

6. Ans A symbol is a picture or sign used in a map to represent

something from the real world. Colours are also used as symbols. The key or legend explains what each symbol stands for.