


# Chapter - 2 India

## Worksheet



Fill in the blanks.

1. India is the seventh largest country of the world.
2. More than 22 different languages are spoken in India.
3. India is in continent of Asia.
4. The southern part of India is surrounded by sea & water on three sides.
5. India has Bay of Bengal on the east.

State true or false.

1. The neighbouring countries towards northwest of India are Afghanistan and Nepal. False
2. Maldives, Sri Lanka, Indonesia are all Islands across the oceans. True
3. Plains, hills, mountains are known as the physical features. True
4. On the basis of its physical features, India can be divided into five main regions. True
5. A map showing the kind of land a country has is called a Political map. False

Cross the wrong word to make the sentence correct.

1. There are (two / ~~three~~) sets of government in India.

2. There are (8 / 7<sup>x</sup>) union territories.
3. The union territories are directly governed by the (state / central) government.
4. India is located in the (largest / smallest<sup>x</sup>) of the seven continents.
5. India has the Indian ocean on the (north / south<sup>x</sup>).

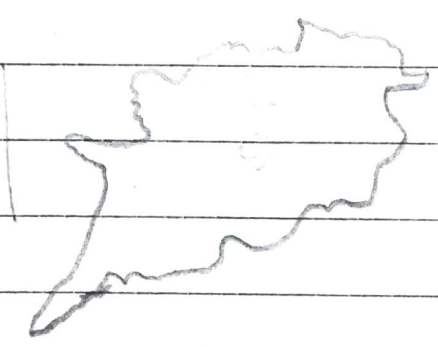
Match it

1. Desert




a.

2. Plateaus




b.

3. Island




c.

4. Odisha



d.

5. Mountains



e.

