












HW
7.5.22

Standard symbols used in maps

Date _____
Page _____

1.  Boundary between countries
2.  Sea route
3.  Boundary between states
4.  Capital of country
5.  National highway
6.  Post office
7.  Other roads
8.  Police station
9.  Railway line
10.  Bridge
11.  River