

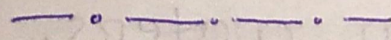







Standard symbols used in maps.

1.  = Boundary between countries
2.  = Sea route
3.  = Boundary between states
4.  = capital of country
5.  = National highway
6. PO = Post office
7.  = other roads
8. PS = Police station
9.  = River
10.  = Bridge