

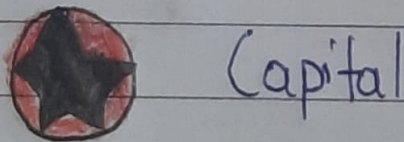




10-5-2019




# STANDARD SYMBOLS USED IN MAPS

Date \_\_\_\_\_  
Page \_\_\_\_\_


## MAP KEY



National Park or  
Reservation



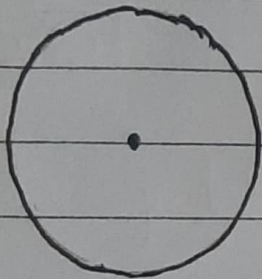





Peak




Airport




Capital



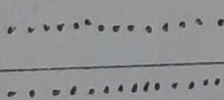
Town / City



Road



Railways




Path



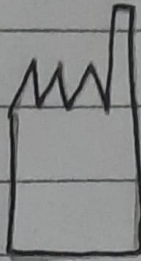
International Boundary



State Boundary




District Boundary



Industry



Mountain Pass



River



Hospital



Mountains