


← 30 September 2021  
22:45



H.W

GEOGRAPHY Ans the following



1A. The shadow cast by the earth on the Moon during a lunar eclipse is circular.

- The images of earth taken from space show that it is spherical.

- Explorers who set out on voyages in one direction the world came back to the place they was around.

2A A globe is a three-dimensional model of the earth in miniature. It is a true representation of the earth. It also gives us the correct shape and size of continents and countries and shows distance and directions with out distortion.

3A The latitudinal value of tropic of cancer are  $23\frac{1}{2}^{\circ}$  N Tropic of cancer.

4. The Earth is divided into ~~the~~ three heat zones: The Frigid zone, The temperate zone and the torrid zone.





30 September 2021

22:45



5A Parallels of long latitude and the circles which were parallels from the equator to the poles whereas the line of reference running from the north pole to the south pole. The meridian which passes through Green which passes through Green which is also known as prime meridian.


6A As the earth rotates from the west to the east, those places which lie to the east of green which are ahead than those places which lie to the east of green which lie to the west of green which.



← 30 September 2021  
22:45



The local time in India is 5 hrs and 28 minutes ahead of London of Greenwich




← 30 September 2021  
22:45



H.W

GEOGRAPHY Ans the following



1A. The shadow cast by the earth on the Moon during a lunar eclipse is circular.

- The images of earth taken from space show that it is spherical.

- Explorers who set out on voyages in one direction the world came back to the place they was around.

2A A globe is a three-dimensional model of the earth in miniature. It is a true representation of the earth. It also gives us the correct shape and size of continents and countries and shows distance and directions with out distortion.

3A The latitudinal value of tropic of cancer are  $23\frac{1}{2}^{\circ}$  N Tropic of cancer.

4. The Earth is divided into ~~the~~ three heat zones: The Frigid zone, The temperate zone and the torrid zone.



← 30 September 2021  
22:45



5A Parallels of long latitude and the circles which are parallels from the equator to the poles whereas the line of reference running from the north pole to the south pole. The meridian which passes through Greenwich which passes through Greenwich which is also known as prime meridian.

6A As the earth rotates from the west to the east, those places which lie to the east of Greenwich which are ahead than those places which lie to the east of Greenwich which lie to the west of Greenwich.



← 30 September 2021  
22:45



The local time in India is 5 hrs and 28 minutes ahead of London of Greenwich

