




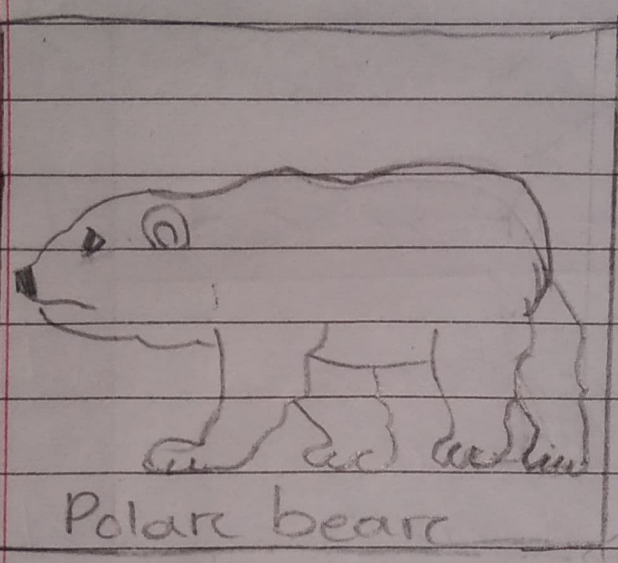
2/9/21

1. Make a collage on the vegetation and wildlife of Greenland.


Vegetation




Wildlife



Polar bear

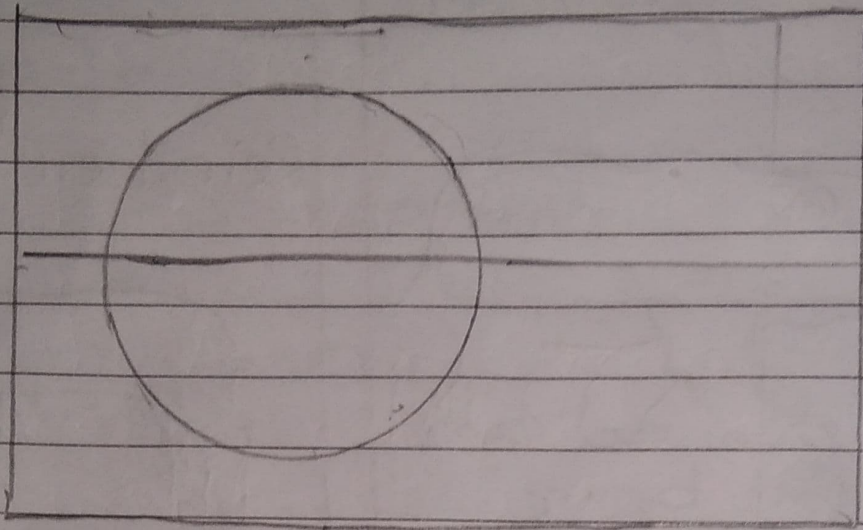


Reindeer



Seal

Draw the flag of Greenland



A. Fill in the blanks.

1. The capital of Greenland is Nuuk, earlier called Godthab.
2. The Frigid Zone in which most of Greenland is situated is also called the Tundra region.
3. Huge pieces of ice floating in the sea are known as icebergs.
4. The original inhabitants of Greenland are the Inuit.

5. Igloo are temporary houses made of blocks of ice by the Inuit.

B. Match the columns.

- | | |
|------------------------|----------------------------------|
| 1. Eric, The Red | (5) a. boats |
| 2. Sisimut | (4) b. warmest part of country |
| 3. Arctic Circle | (1) c. gave the name 'Greenland' |
| 4. South Western Coast | (3) d. passes through Greenland |
| 5. Kayaks | (2) e. town in Greenland. |

MCRQ

1. Most of Greenland lies.

- a. north of the Arctic Circle
- b. between the Tropic of Cancer and the Arctic Circle
- c. between the Equator and the Tropic of Cancer.
- d. south of Antarctic Circle.

2. The main occupations of the people of Greenland include

- a. farming
- b. fishing and hunting
- c. ~~working~~ in large factories producing cars.
- d. selling forest produce such as timber.

3. Traditionally, the clothes worn by the Inuit were mostly made of:

- a. cotton
- b. silk
- c. skin and fured. wool

4. The original inhabitants of Greenland were the

- a. Europeans
- b. Inuits
- c. Americans
- d. ~~s~~ Indians

5. The population of Nuuk, the capital of Greenland, is about:

- a. 15,500
- b. 1,50,500
- c. 1,500,500
- d. 15,000,500