






REFERENCES	
	Tropical evergreen forests
	Tropical deciduous forests
	Montane forests
	Mangrove forests
	Tropical thorn forests

AFGHANISTAN

PAKISTAN

CHINA

NEPAL

TIBET

BHUTAN

BANGLADESH

MYANMAR

Arabian Sea

Bay of Bengal  
Tropical Evergreen Forests

Tropical Thorn forests

Lakshadweep Sea

ANDAMAN AND NICOBAR ISLANDS (INDIA)

LAKSHADWEEP (INDIA)

SRI LANKA

INDIAN OCEAN

68°E 72° 76° 80° 84° 88° 92° 96°E

36° N

32°

28°

24°

20°

16°

12°

8° N

36° N

32°

28°

24°

20°

16°

12°

8° N

Tropic of Cancer

23½°



LOCATION MAP

③ Desert




③ Tropical rain forest



② Deciduous forest



Scale



1cm: 280 km

