










Hw

10/5/21

Maps

Date _____
Page _____

Some standard symbols used in the maps.

1.  - Boundary between countries
2.  - Sea route
3.  - Boundary between states
4.  - capital of country
5.  - National highway
6. PO - Post office
7.  - other roads
8. PS - Police station
9.  - Railway line
10.  - Bridge
11.  - River